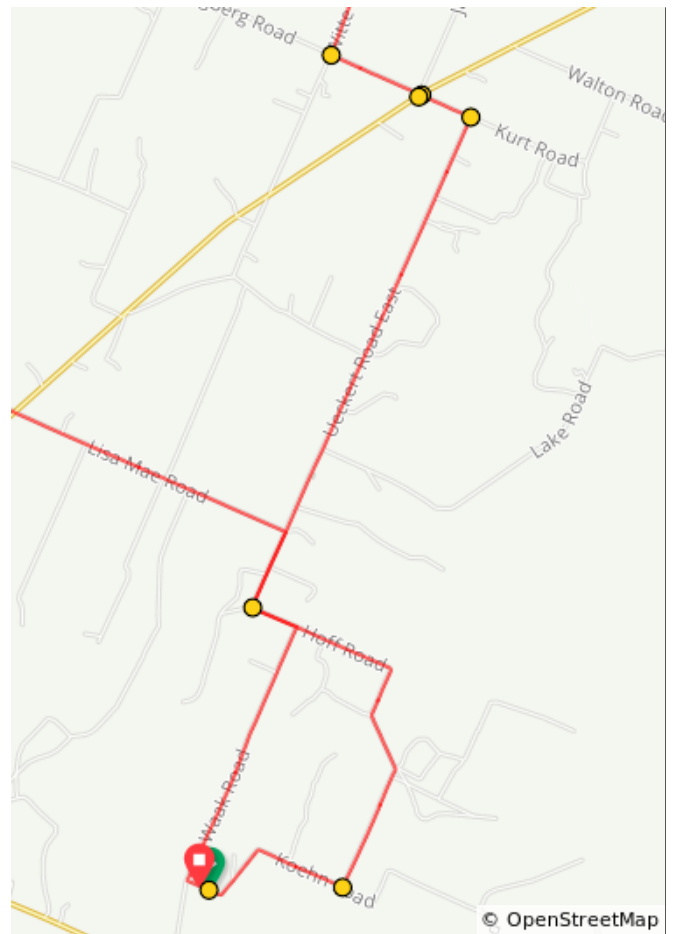
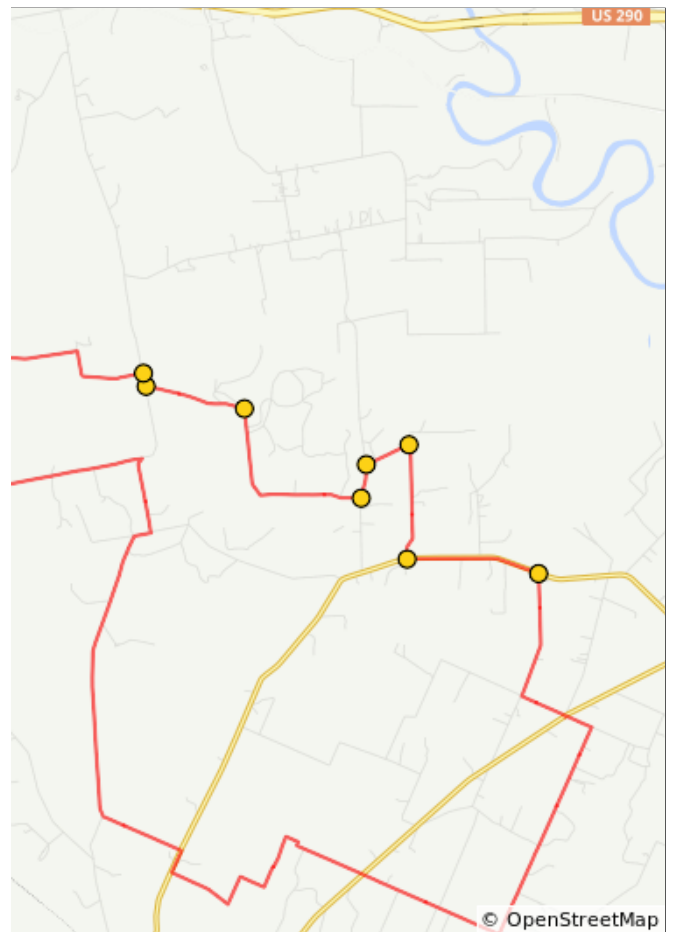


Num	Dist	Type	Note	Prev	Next
1.	0.0	📍	Start of route	0.0	1.0
2.	1.0	←	L onto Hoff Rd	1.0	2.3
3.	3.3	→	Hoff Rd turns slightly R and becomes Ueckert Rd E	2.3	3.2
4.	6.4	←	L onto Kurt Rd	3.2	0.3
5.	6.7	←	L onto TX-159 W	0.3	0.0
6.	6.7	→	R onto Langberg Rd	0.0	0.6
7.	7.3	→	R onto Witte Rd	0.6	1.5



7.3 miles. +142/-193 feet

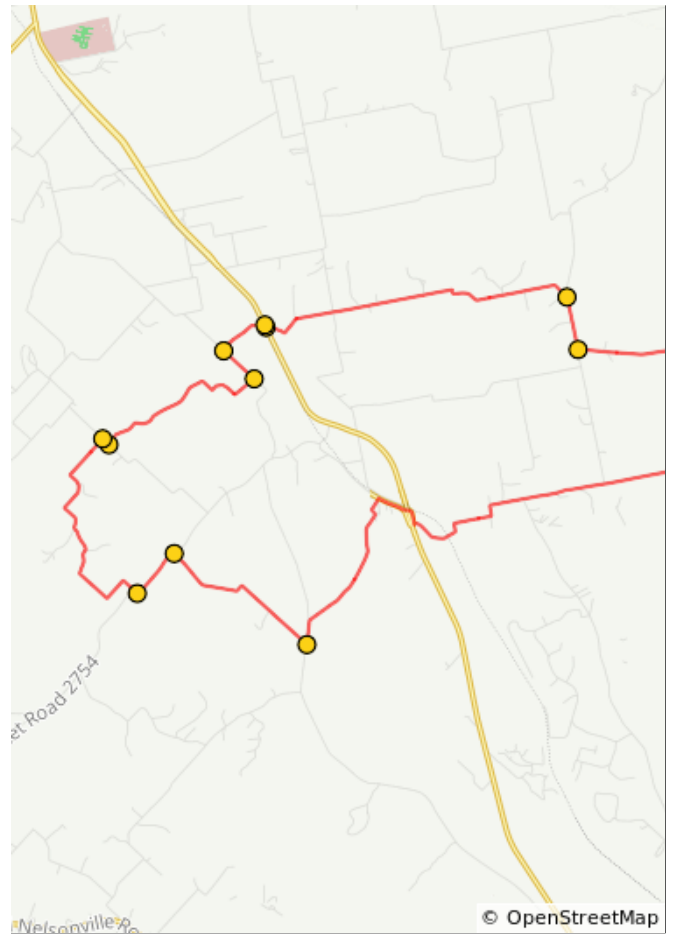
Num	Dist	Type	Note	Prev	Next
8.	8.8	←	L onto Farm-To-Market Rd 1456/FM 1456 Rd	1.5	1.6
9.	10.4	→	R onto Loop Rd	1.6	1.4
10.	11.7	←	L to stay on Loop Rd	1.4	0.6
11.	12.3	←	L onto FM 1371 S	0.6	0.4
12.	12.7	→	R onto Tottenham Rd	0.4	2.2
13.	14.9	←	L to stay on Tottenham Rd	2.2	1.2
14.	16.1	→	R onto Kramer Rd	1.2	0.2
15.	16.3	←	L onto Jones Wilke Rd	0.2	2.4



9.0 miles. +463/-453 feet

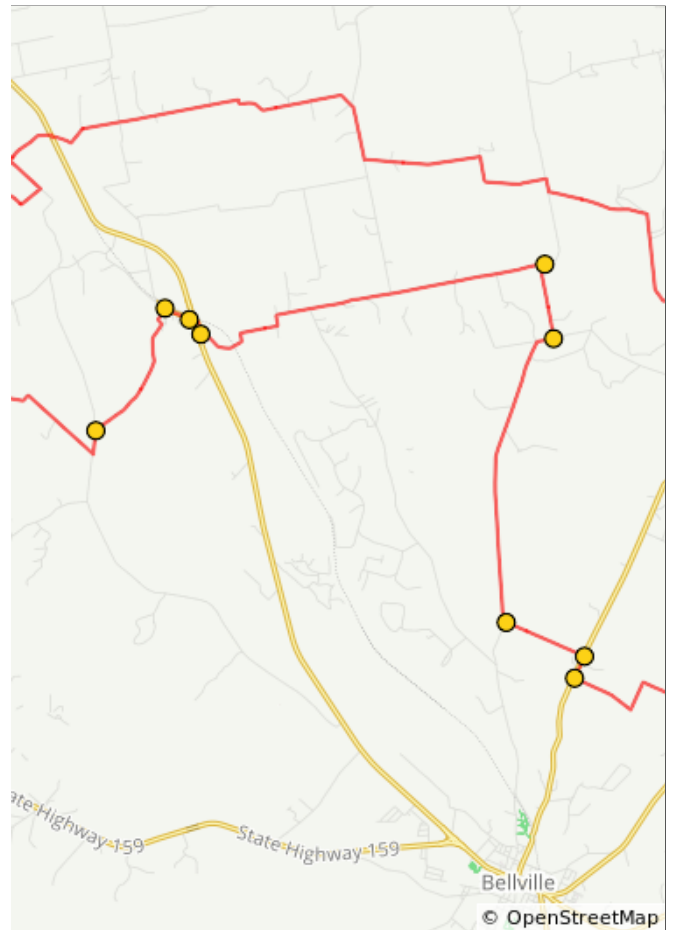
Num	Dist	Type	Note	Prev	Next
16.	18.7	➔	R onto Newman Rd	2.4	0.6
17.	19.3	➤	Slight L onto Sempronius Rd	0.6	3.8
18.	23.1	➔	R onto TX-36 N	3.8	0.0
19.	23.1	➤	L onto Dabney Rd	0.0	0.6
20.	23.7	➤	L onto Old State Hwy 36/Tegeler Rd	0.6	0.5
21.	24.2	➔	R onto Rocky Rd	0.5	2.2
22.	26.4	➔	R onto New Wehdem Rd	2.2	0.1
23.	26.5	➤	L onto S Rocky Rd	0.1	2.9
24.	29.3	➤	L onto Farm-To-Market Rd 2754	2.9	0.6
25.	30.0	➔	R onto Arning Rd	0.6	2.0
26.	32.0	➤	L onto Old Hwy 36	2.0	0.3

15.7 miles. +728/-713 feet



Num	Dist	Type	Note	Prev	Next
27.	32.3	➔	Slight R onto Travis Rd	0.3	1.8
28.	34.0	➔	R onto TX-497 Loop S	1.8	0.3
29.	34.4	➤	Slight L onto TX-497 Loop N	0.3	0.3
30.	34.6	➤	L onto Lynn Rd	0.3	4.4
31.	39.1	➔	Sharp R onto Kramer Rd	4.4	0.9
32.	40.0	➔	R onto Center Hill Rd	0.9	3.6
33.	43.5	➤	L onto Reinicke Rd	3.6	1.0
34.	44.5	➔	R onto Farm-To-Market Rd 1456/FM 1456 Rd	1.0	0.3
35.	44.8	➤	L onto Wietstruck Rd	0.3	0.8

12.8 miles. +652/-712 feet



Num	Dist	Type	Note	Prev	Next
36.	45.6	←	L to stay on Wietstruck Rd	0.8	2.4
37.	47.9	↑	Continue onto Lisa May Rd	2.4	1.7
38.	49.7	→	R onto Ueckert Rd E	1.7	0.5
39.	50.2	←	Ueckert Rd E turns slightly L and becomes Hoff Rd	0.5	0.3
40.	50.5	→	R onto Waak Rd	0.3	1.6
41.	52.1	←	L onto Koehn Rd	1.6	0.1
42.	52.1	📍	End of route	0.1	0.0

7.3 miles. +127/-140 feet

